

unity

J5, M18

Doncaster // South Yorkshire



Waystone
■■■■



A DEVELOPMENT BY
**Hargreaves
Land**

65 hectares (160 acres)

Industrial, Logistics and Commercial Park

Individual buildings from 2,500 sq metres
(25,000 sq ft) to 40,000 sq metres (400,000 sq ft)

JUNCTION 5, M18

Unity at a glance



**250
HECTARES
(618 ACRES)**



**OVER
3,000 NEW
HOMES**



**NEW
TOWN
CENTRE**



**NEW
OFFLINE
MARINA**



**NEW
TRANSPORT
HUB**



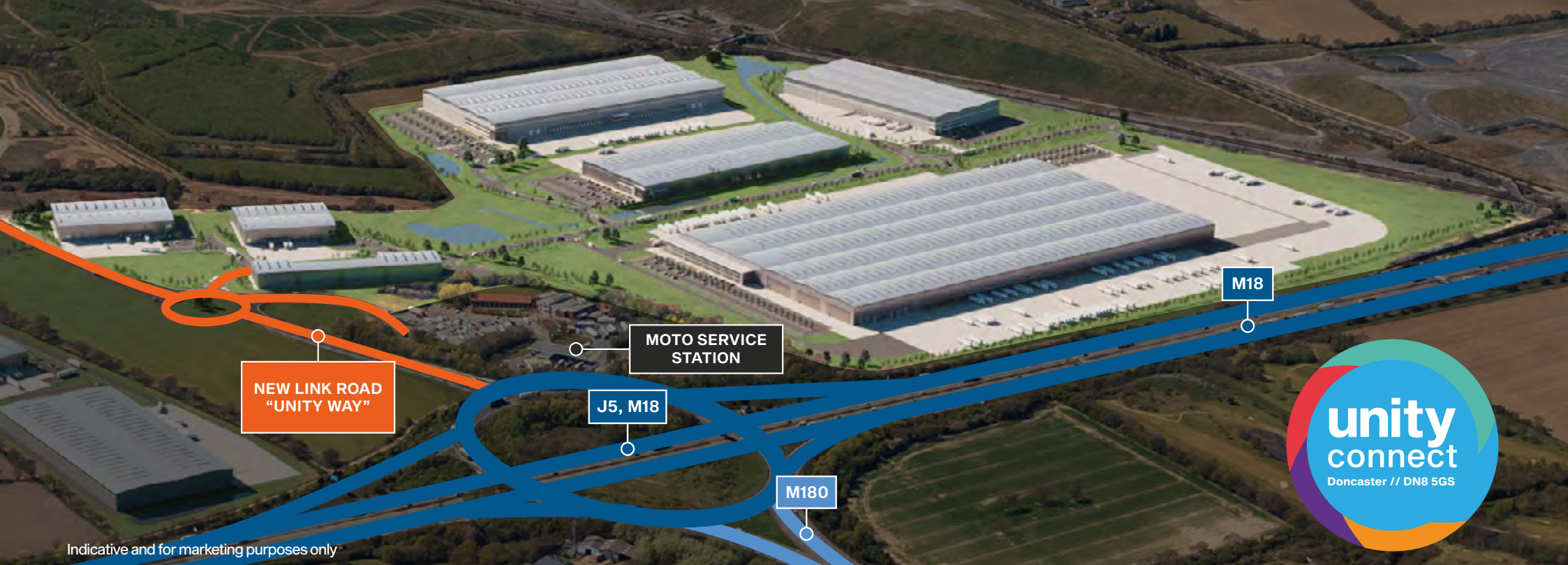
**OVER 2 MILLION SQ FT
OF EMPLOYMENT
FLOORSPACE**



Unity is a new award-winning development covering an area of 250 hectares (618 acres) in Doncaster, South Yorkshire.

Unity is one of the largest regeneration and infrastructure projects of its kind in the UK and will deliver a mixed-use development of regional importance.

Unity will provide over 3,000 new homes in a broad range of settings and styles, a new town centre, offline marina, school and transport hub. There are over 60 hectares (150 acres) dedicated to a variety of new commercial uses.



Indicative and for marketing purposes only

Unity Connect is a new logistics, manufacturing and industrial development situated in a prime strategic location directly off Junction 5 of the M18/M180 motorway interchange.

Connect provides excellent access to the east coast ports at Immingham, Hull and Grimsby and is within close proximity to Doncaster Sheffield Airport.

Connect is accessed directly from the new link road 'Unity Way' which provides a new 2.9 kilometre (1.8 mile) route from junction 5 of the M18 motorway (where the M180 joins the M18) to Hatfield, Dunscroft and Stainforth, thereby improving access to the nearby railway station and the motorway network.



**APPROXIMATELY
45 HECTARES
(110 ACRES)**



**INDUSTRIAL,
LOGISTICS AND
MANUFACTURING USES**



**EXCELLENT
MOTORWAY
ACCESS**



**UP TO C.190,000 SQ M
(2 MILLION SQ FT)
CONSENTED**

Unity Connect availability

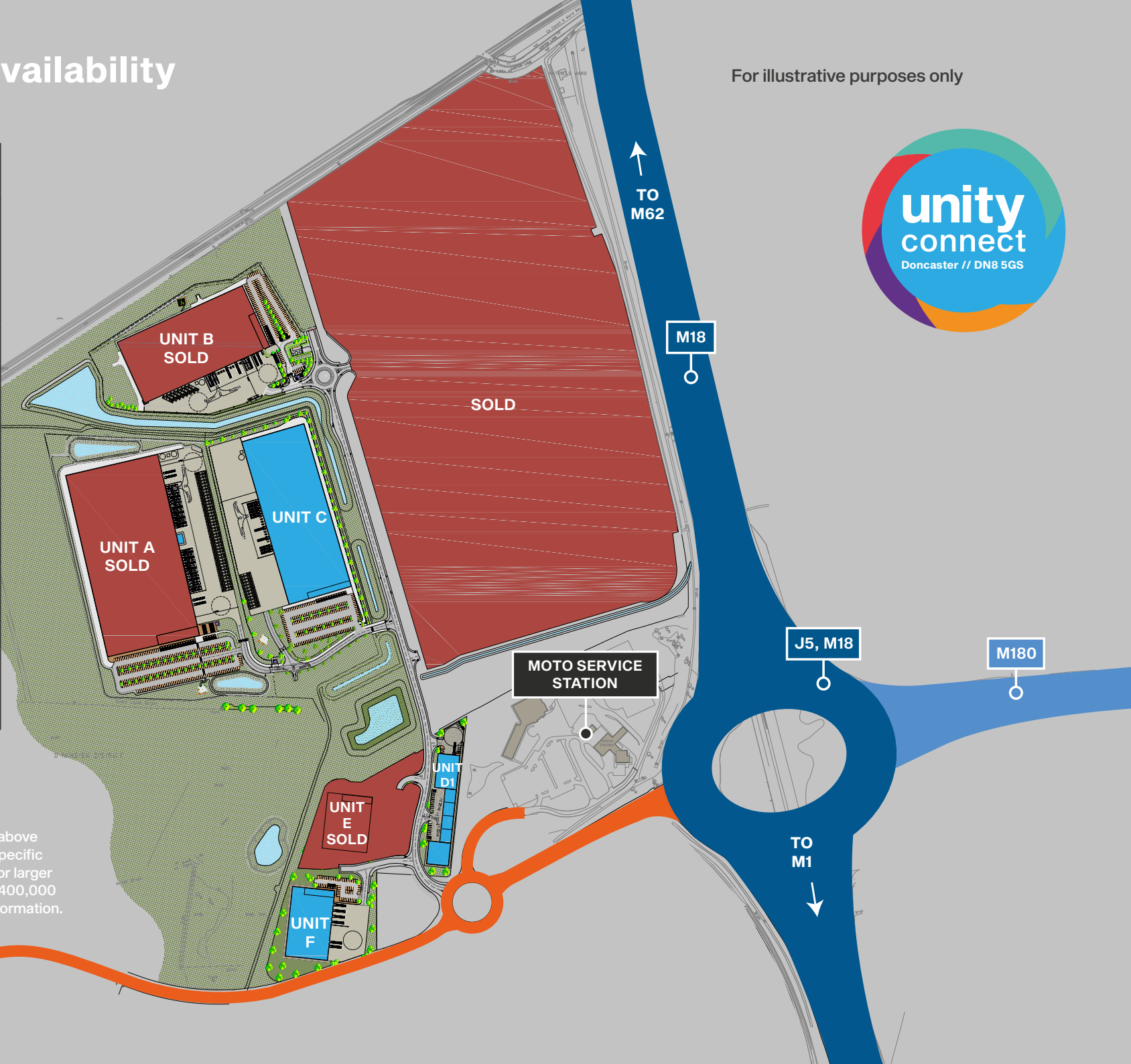
For illustrative purposes only



UNIT	INDUSTRIAL
INDICATIVE SITE LAYOUT ONE	
A	SOLD
B	SOLD
C	21,693 SQ M (233,500 SQ FT)
D	3,252 SQ M (35,000 SQ FT)
E	SOLD
F	5,574 SQ M (60,000 SQ FT)

The indicative layouts demonstrate how the above unit sizes could be provided but occupier's specific requirements can also be accommodated. For larger enquires, including units up to 40,000 sq m (400,000 sq ft), please contact the Agents for more information.

NEW LINK ROAD
"UNITY WAY"



Unity Connect availability

For illustrative purposes only

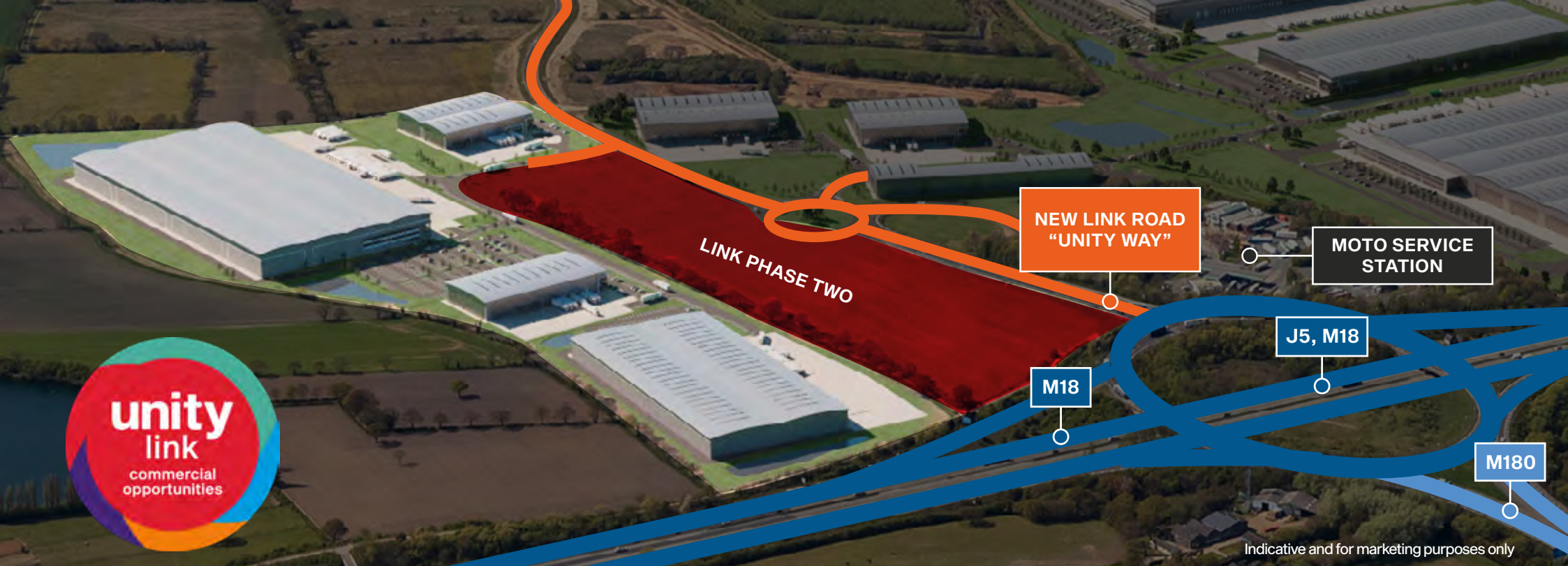


UNIT	INDUSTRIAL
INDICATIVE SITE LAYOUT TWO	
A	SOLD
B	SOLD
C	10,452 SQ M (112,500 SQ FT)
D	9,290 SQ M (100,000 SQ FT)
D1	3,252 SQ M (35,000 SQ FT)
E	SOLD
F	5,574 SQ M (60,000 SQ FT)

The indicative layouts demonstrate how the above unit sizes could be provided but occupier's specific requirements can also be accommodated. For larger enquires, including units up to 40,000 sq m (400,000 sq ft), please contact the Agents for more information.



NEW LINK ROAD
"UNITY WAY"



Unity Link is a new logistics, manufacturing and industrial development situated in a prime strategic location directly off Junction 5 of the M18/M180 motorway interchange.

Link provides excellent access to the east coast ports at Immingham, Hull and Grimsby and is within close proximity to Doncaster Sheffield Airport.

Link is accessed directly from the new link road 'Unity Way' which provides a new 2.9 kilometre (1.8 mile) route from junction 5 of the M18 motorway (where the M180 joins the M18) to Hatfield, Dunscroft and Stainforth, thereby improving access to the nearby railway station and the motorway network.



**APPROXIMATELY
20 HECTARES
(50 ACRES)**



**OFFERING A RANGE OF
COMMERCIAL OPPORTUNITIES**



**GATEWAY TO
THE UNITY
SCHEME**

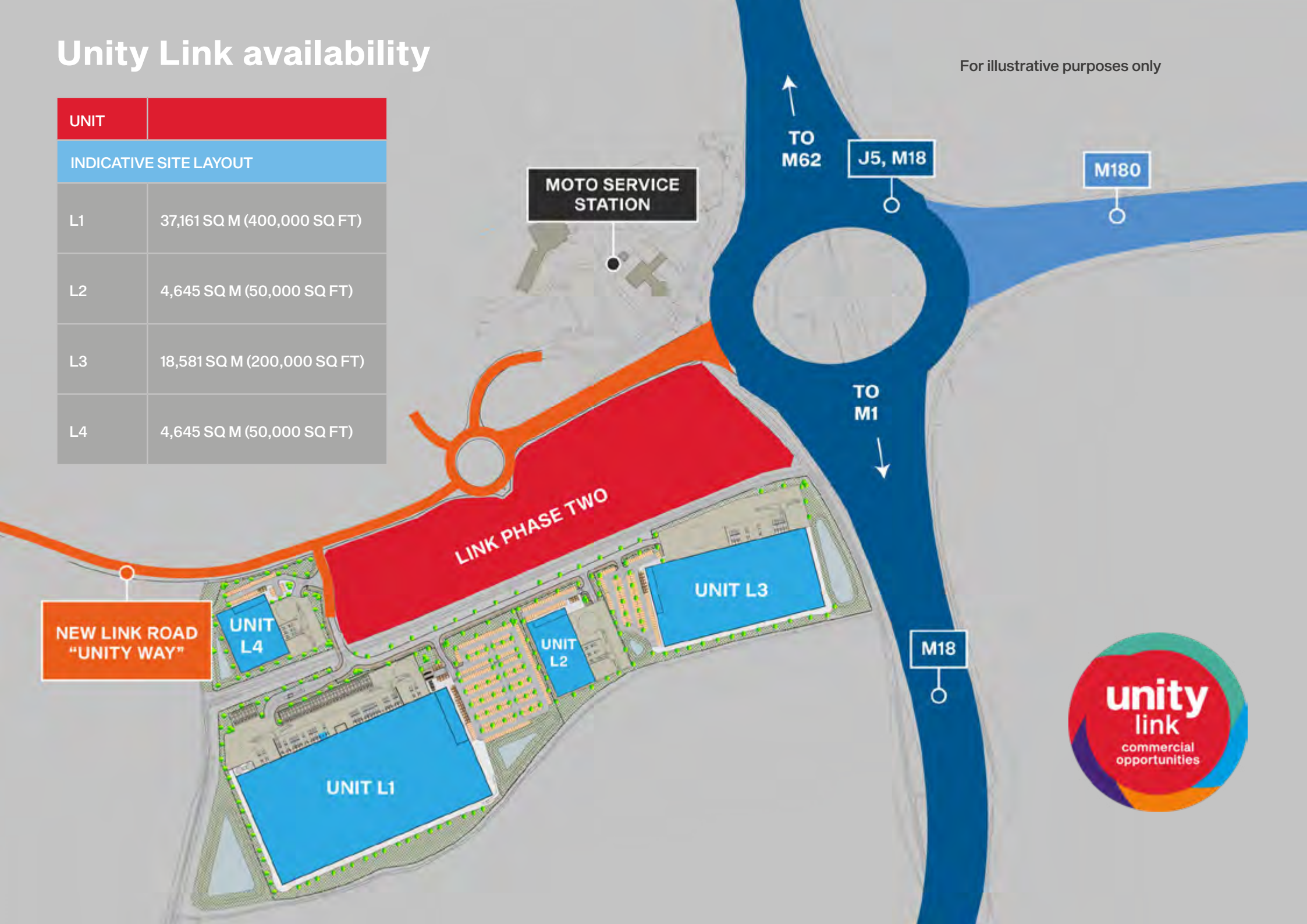


**CONSENT FOR APPROXIMATELY
85,000 SQ M (915,000 SQ FT)
OF NEW DEVELOPMENT FOR A
RANGE OF USES**

Indicative and for marketing purposes only

Unity Link availability

UNIT	
INDICATIVE SITE LAYOUT	
L1	37,161 SQ M (400,000 SQ FT)
L2	4,645 SQ M (50,000 SQ FT)
L3	18,581 SQ M (200,000 SQ FT)
L4	4,645 SQ M (50,000 SQ FT)

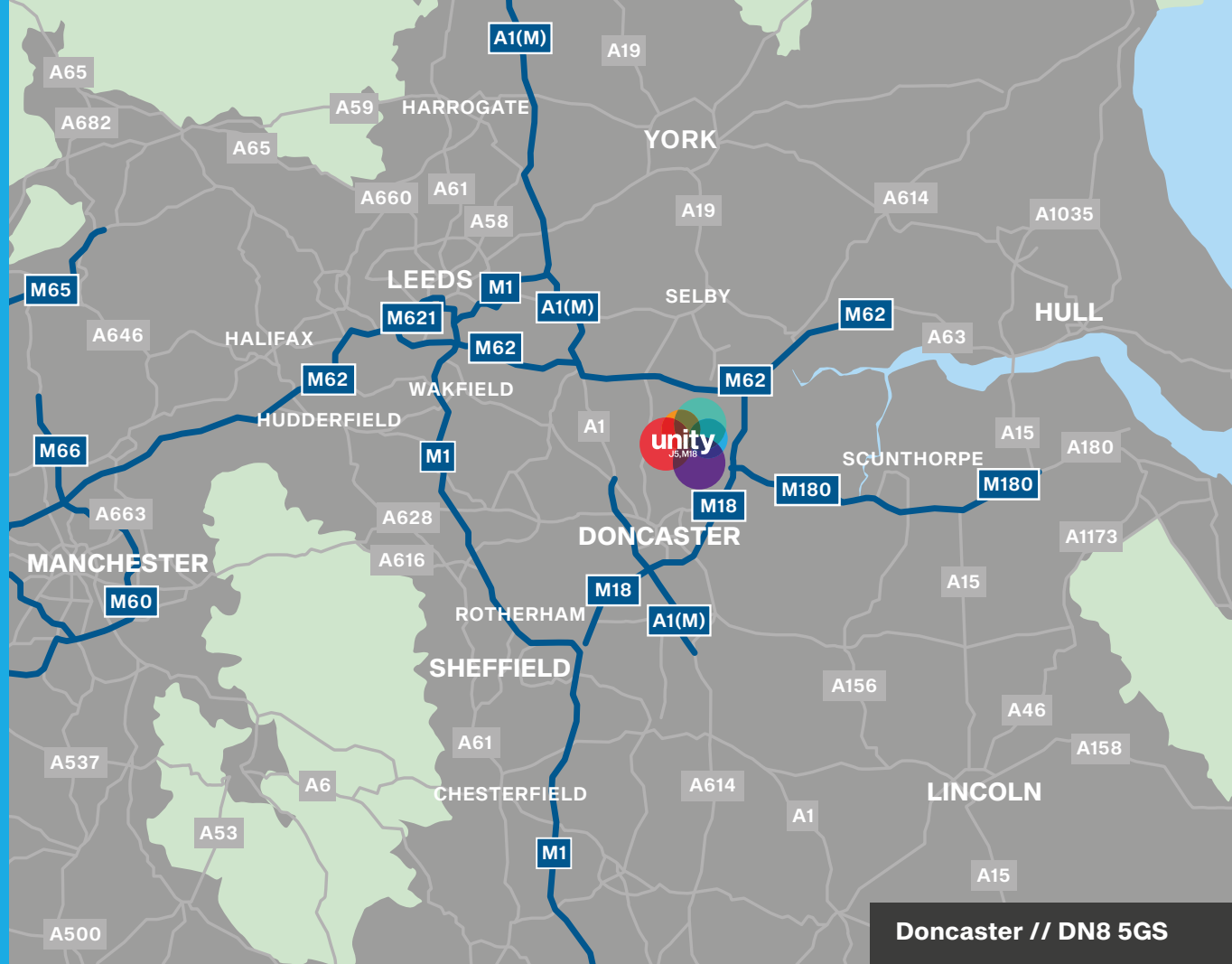


Location

Unity is situated in a prime strategic location on the eastern section of the M18/M180 motorway corridor, providing excellent access to the east coast ports at Immingham, Hull and Grimsby and is in close proximity to Doncaster Sheffield Airport.

22 miles from Sheffield, 43 miles from York, 33 miles from Leeds, 61 miles from Manchester and 170 miles from London. The site has direct rail links to a number of destinations such as Sheffield, Scunthorpe, Grimsby, Rotherham and the Meadowhall shopping Centre via Hatfield & Stainforth railway station.

Unity Way provides direct access to/from junction 5 of the M18 as well as Hatfield and Stainforth railway station which provides regular services and a 15 minute journey time to Doncaster East Coast mainline station.



Travel Times



Doncaster	16 mins
Sheffield	35 mins
Leeds	45 mins
Nottingham	1 hour
Birmingham	1 hour 40 mins
Liverpool	1 hour 50 mins
London	3 hours 20 mins

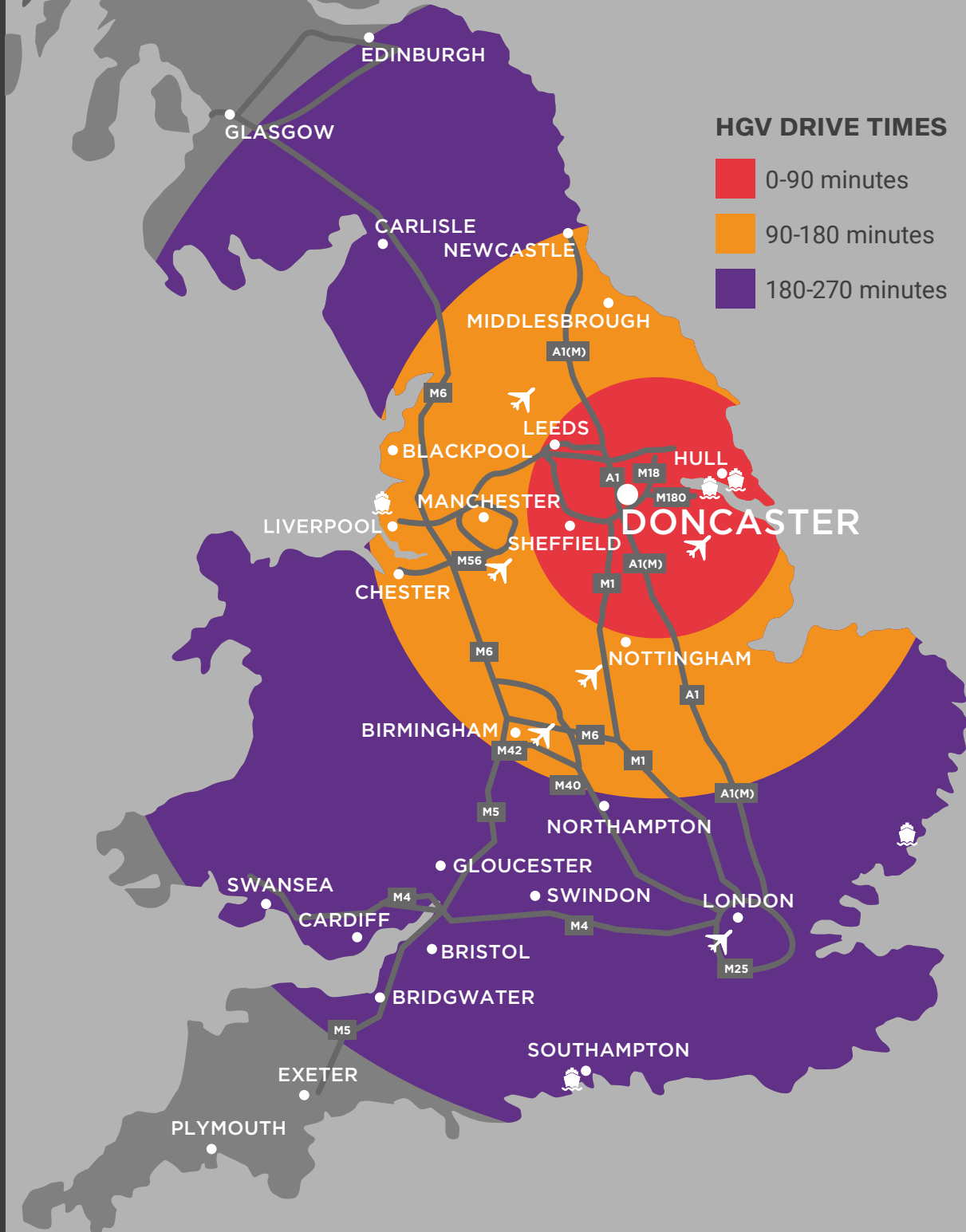


Doncaster Sheffield	18 mins
Leeds Bradford	1 hour
East Midlands	1 hour
Manchester	1 hour 25 mins
Birmingham	1 hour 30 mins
London Heathrow	3 hours



Immingham	40 mins
Hull	45 mins
Liverpool	1 hour 40 mins
Felixstowe	3 hours 20 mins
Southampton	4 hours

SAT NAV: DN8 5GS



Doncaster Demographics



**581 MANUFACTURING
BUSINESSES**



**1,388 CONSTRUCTION
BUSINESSES**



**1,172 WHOLESALE AND
RETAIL BUSINESSES**



**819 TRANSPORTATION AND
STORAGE BUSINESSES**



**1,586 BPFS AND
TECHNICAL BUSINESSES**



**1,221 ADMIN, INFORMATION
AND COMMUNICATION
SUPPORT SERVICE**



**DONCASTER'S GROWING
POPULATION CURRENTLY
STANDS AT 310,500 –
LARGER THAN SEVERAL
CITIES INCLUDING
NEWCASTLE, DERBY AND
SOUTHAMPTON**



**THE LARGEST
METROPOLITAN
BOROUGH COVERING
220 SQUARE MILES OF
OPPORTUNITY**



**DONCASTER'S ECONOMY
CURRENTLY SUPPORTS
8,800 BUSINESSES,
122,500 JOBS**



**RECORD LEVELS OF
INWARD INVESTMENT
IN THE LAST 3 YEARS –
£460M AND 4,000
JOBS CREATED**



**£5.2 BILLION
ECONOMY**



**THE MEDIAN GROSS
WEEKLY WAGE IS £479**



**ACCESS TO 11.6 MILLION
PEOPLE WITHIN A 30
MILE RADIUS**



**LABOR FORCE
OF 187,400**



**UNEMPLOYMENT RATE
4.86%**

Top jobs by location



**ELEMENTARY
OCCUPATIONS**
15.5% – 20,738



**SKILLED TRADES
OCCUPATIONS**
12.92% – 17,283



**PROCESS, PLANT AND
MACHINE OPERATIVES**
10.52% – 14,079



**SALES AND CUSTOMER
SERVICE OCCUPATIONS**
10.4% – 13,922



**CARING, LEISURE & OTHER
SERVICE OCCUPATIONS**
10.37% – 13,875

Median house prices



DETACHED
£250,000



SEMI-DETACHED
£120,000



FLATS/MAISONETTES
£99,995



TERRACED
£83,000



unity

J5, M18

Contact

For further information, please contact our agents:



REBECCA SCHOFIELD
rebecca.schofield@knightfrank.com

IAIN MCPHAIL
iain.mcphail@knightfrank.com

CHARLES BINKS
charles.binks@knightfrank.com



TOBY VERNON
toby@cpppartners.co.uk

ED NORRIS
ed@cpppartners.co.uk



RICH HARRIS
rich.harris@eu.jll.com

HARRY FULLERTON
harry.fullerton@eu.jll.com

Partners



Doncaster Council



Developer

Unity is a 50:50 joint venture partnership between Waystone and Hargreaves Land.



IMPORTANT NOTICE: Knight Frank, CPP and JLL give notice to anyone who may read these particulars as follows: 1. These particulars are prepared for the guidance only of prospective purchasers. They are intended to give a fair overall description of the property but are not intended to constitute part of an offer or contract. 2. Any information contained herein (whether in the text, plans or photographs) is given in good faith but should not be relied upon as being a statement or representation of fact. 3. Nothing in these particulars shall be deemed to be a statement that the property is in good condition or otherwise nor that any services or facilities are in good working order. 4. The photographs appearing in this brochure show only certain parts and aspects of the property at the time when the photographs were taken. Certain aspects may have changed since the photographs were taken and it should not be assumed that the property remains precisely as displayed in the photographs. Furthermore no assumptions should be made in respect of parts of the property which are not shown in the photographs. 5. Any areas, measurements or distances referred to herein are approximate only. 6. Where there is reference in these particulars to the fact that alterations have been carried out or that a particular use is made of any part of the property this is not intended to be a statement that any necessary planning, building regulations or other consents have been obtained and these matters must be verified by any intending purchaser. 7. Descriptions of a property are inevitably subjective and the descriptions contained herein are used in good faith as an opinion and not by way of statement of fact. Photography taken November 2019. Updated June 2022.